

















REZ-2021-04

WRPDO Site Map

Legend

- | | |
|--|--|
|  Poly |  Open Water |
|  Roads |  Valdosta Airport |
|  Railroads |  Wetlands |
|  Park |  100 Yr Flood |
|  City Limits |  Hydrology |
|  Crashzone |  Drastic |
|  Crashzone West |  Recharge Areas |
|  Urban Service Area |  Parcels |

UNION STATION Rezoning Request

