
















REZ-2022-04

WRPDO Site Map

Legend

-  Roads
-  Railroads
-  Park
-  City Limits
-  Crashzone
-  Crashzone West
-  Urban Service Area
-  Open Water
-  Valdosta Airport
-  Wetlands
-  100 Yr Flood
-  Hydrology
-  Drastic
-  Recharge Areas
-  Parcels

Radney – Long Pond Road Rezoning Request

