















REZ-2022-13

WRPDO Site Map

Legend

- | | | | |
|---|--------------------|---|------------------|
|  | Roads |  | Open Water |
|  | Portion |  | Valdosta Airport |
|  | Railroads |  | Wetlands |
|  | Park |  | 100 Yr Flood |
|  | City Limits |  | Hydrology |
|  | Crashzone |  | Drastic |
|  | Crashzone West |  | Recharge Areas |
|  | Urban Service Area |  | Parcels |

Hunter Property Rezoning Request

