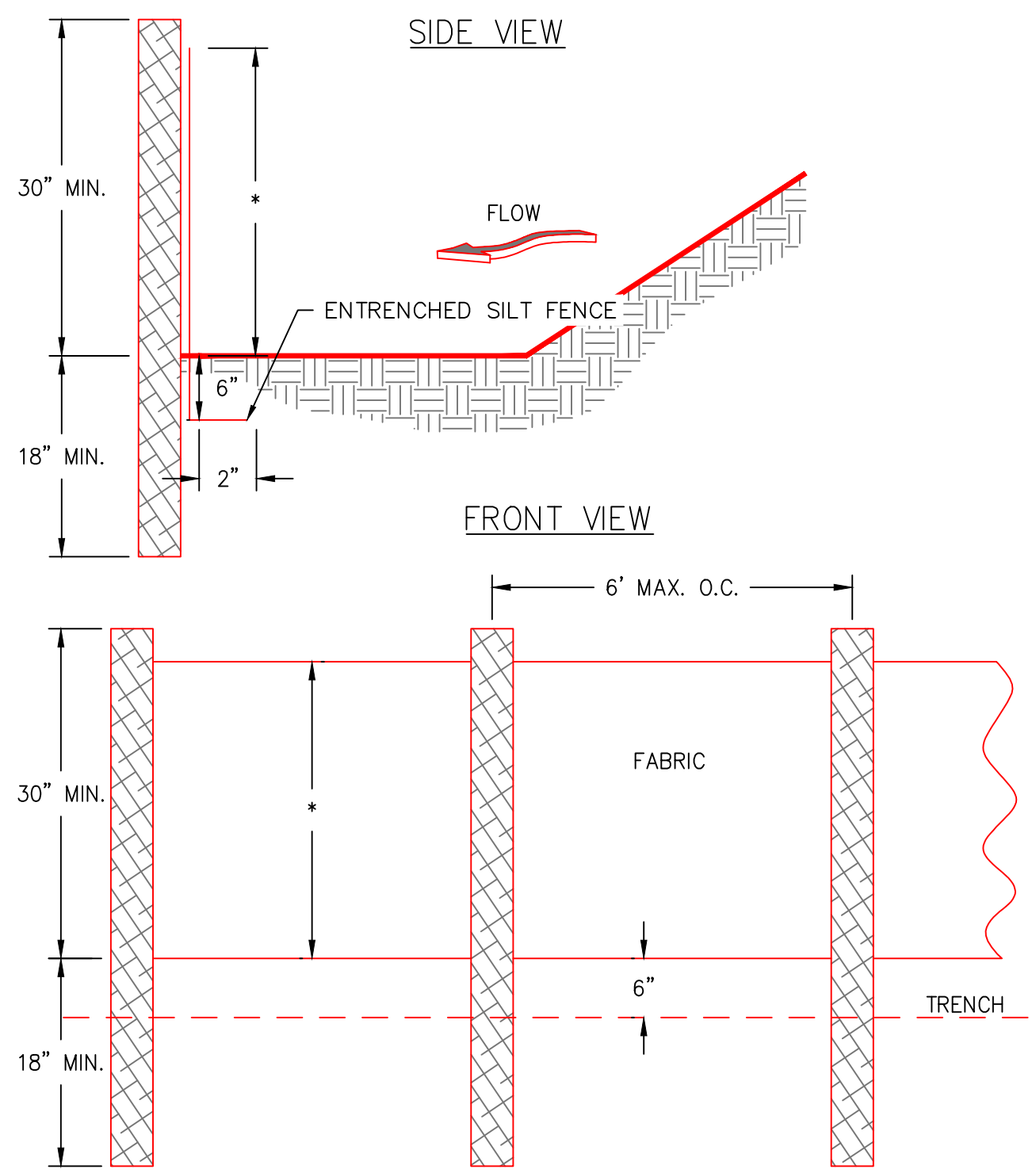
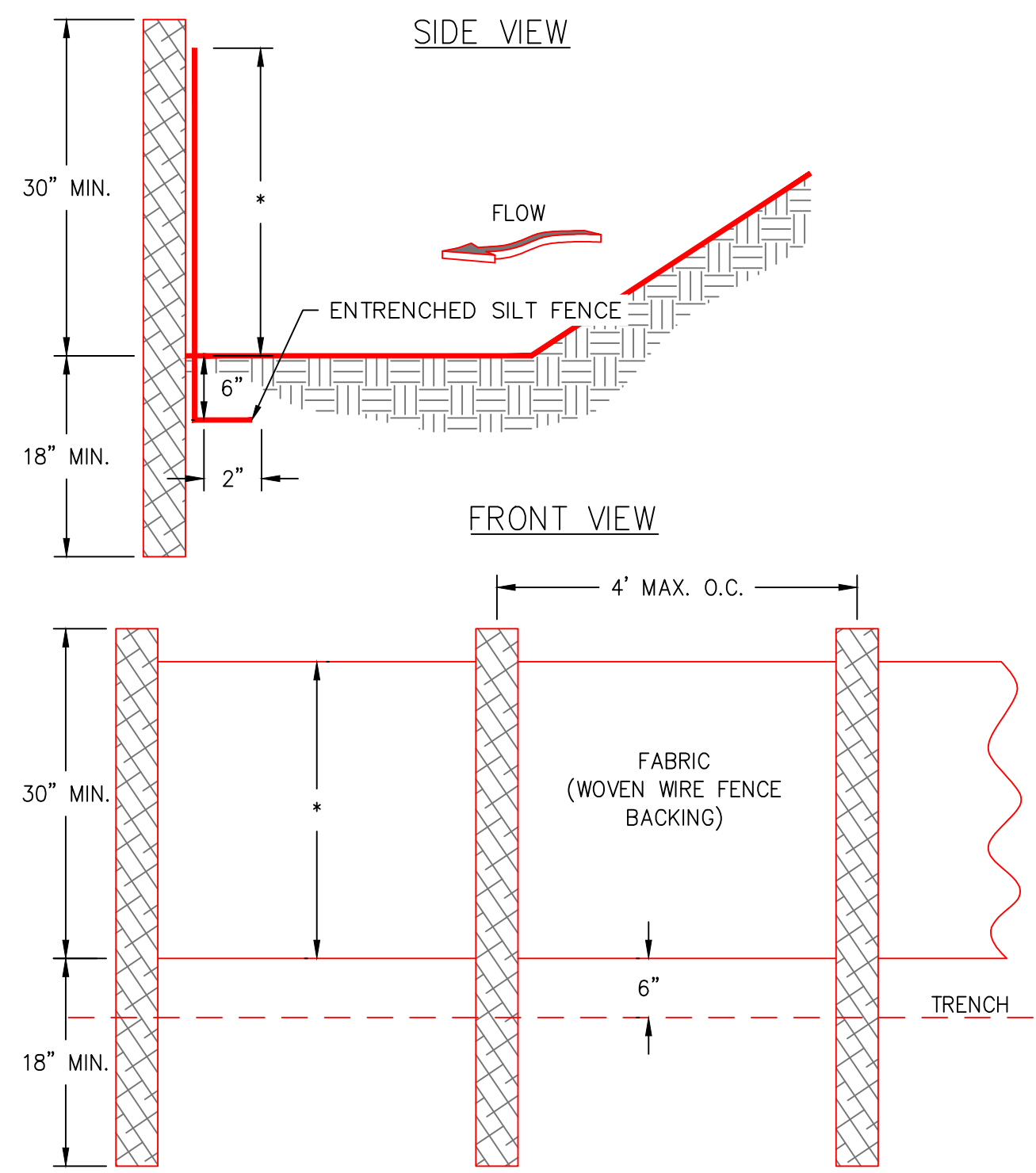


Sd1-NS SEDIMENT BARRIER - NON-SENSITIVE
N.T.S.



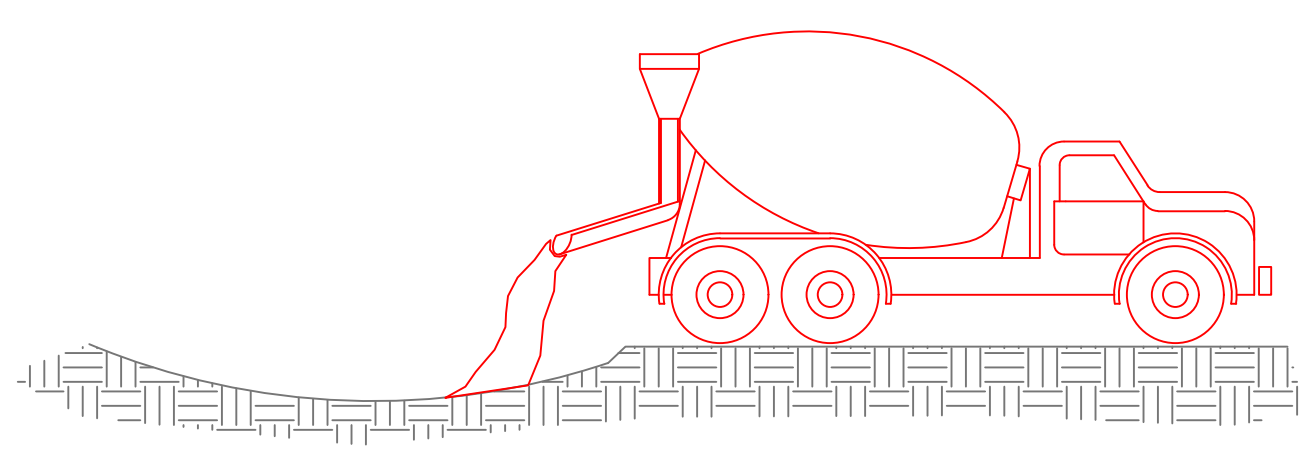
- NOTES:
1. USE 1.5" X 1.5" OAK POSTS, 3" DIAMETER SOFTWOOD DOWELS, 2" X 4" SOFTWOOD BOARDS, OR 1.15 LB/FT (MIN.) STEEL POSTS
 2. HEIGHT (*) IS TO BE SHOWN ON THE EROSION, SEDIMENTATION, AND POLLUTION CONTROL PLAN.

Sd1-S SEDIMENT BARRIER - SENSITIVE
N.T.S.



- NOTES:
1. USE 2" X 2" OAK POSTS OR 1.15 LB/FT STEEL POSTS
 2. HEIGHT (*) IS TO BE SHOWN ON THE EROSION, SEDIMENTATION, AND POLLUTION CONTROL PLAN.
 3. 2 ROWS OF TYPE S SHALL BE PLACED A MINIMUM OF 36" APART.

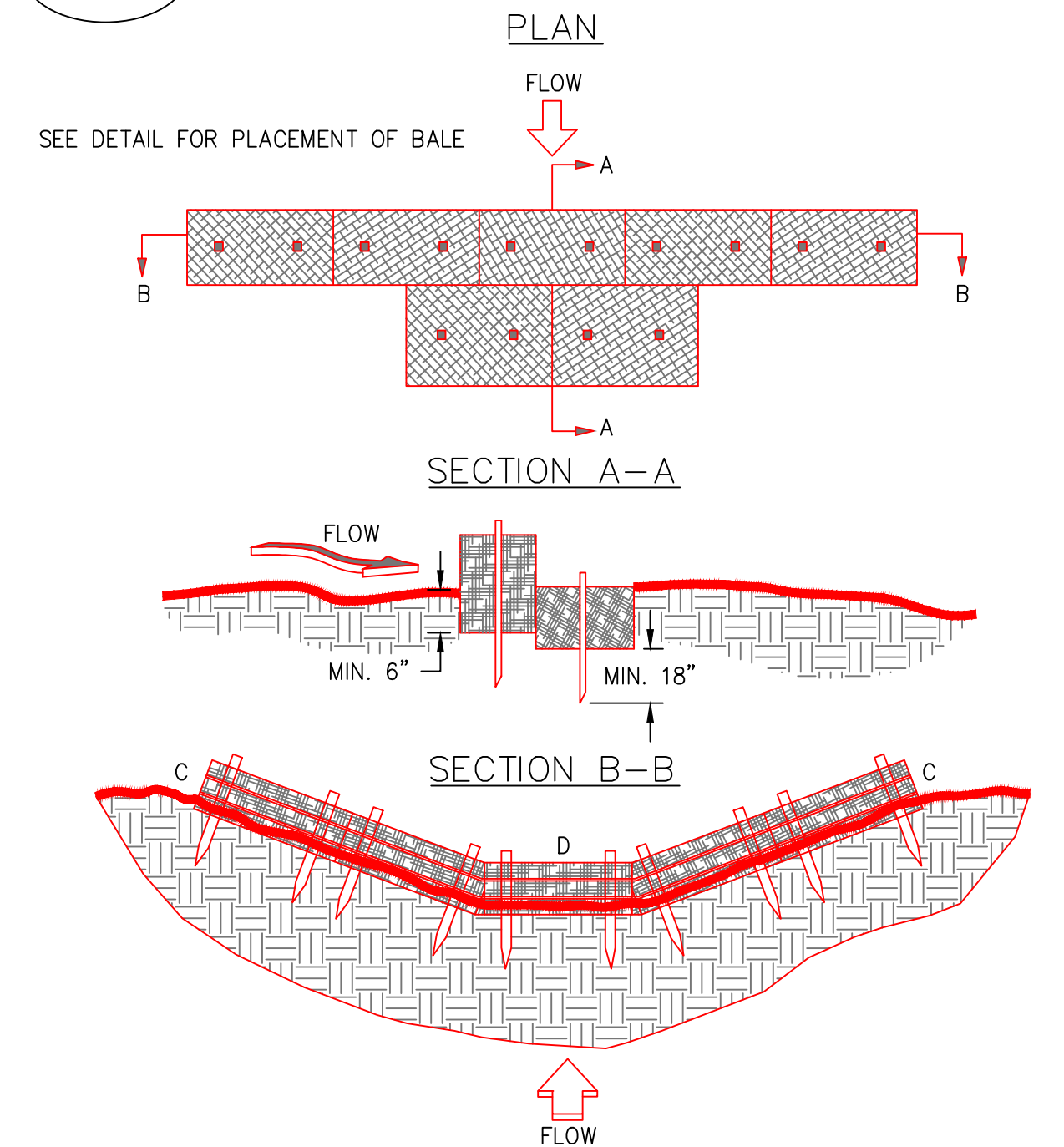
CONCRETE TRUCK WASHDOWN
N.T.S.



- NOTE:
1. ADVISE CONCRETE TRUCK DRIVERS OF THE DESIGNATED WASH-OUT AREAS BEFORE THEY START THE JOB.
 2. EXCAVATE PIT LARGE ENOUGH TO CONTAIN WASHDOWN WATER. THIS MUST BE AWAY FROM STORM DRAINS AND WATERWAYS.
 3. WASHDOWN CHUTE, HOPPER, AND REAR OF VEHICLE ONLY. DO NOT WASH OUT DRUM
 4. ENSURE THAT ALL WASHDOWN WATER STAYS IN PIT.
 5. DISPOSE OF SETTLED, HARDENED CONCRETE IN GARBAGE WITH OTHER CONSTRUCTION DEBRIS.
 6. NEVER DISPOSE OF WASHDOWN WATER IN STREETS, STORM DRAINS, OR STREAMS.

BLANKET


Cd-Hb CHECKDAM W/ HAYBALES
N.T.S.



- NOTES:
1. BALES SHOULD BE BOUND WITH WIRE OR NYLON STRING AND SHOULD BE PLACED IN ROWS WITH BALE ENDS TIGHTLY ABUTTING THE ADJACENT BALES.
 2. BALES SHOULD BE STAKED TO THE SPECIFIED DEPTH USING #4 REBAR.
 3. REMOVE #4 REBAR AFTER STRAW BALES ARE NO LONGER IN PLACE.
 4. POINT C OF SECTION B-B SHOULD ALWAYS BE HIGHER THAN POINT D.
 5. CHECK DAMS SHALL BE REMOVED ONCE FINAL STABILIZATION HAS OCCURED.
 6. AFTER REMOVAL, THE AREA BENEATH THE DAM SHALL BE SEEDED AND MULCHED IMMEDIATELY.

LEA
CIVIL • AGRICULTURAL • ENVIRONMENTAL

GA CORP# 0419099
FL CORP# F0400002135
P.O. Box 2830
3998 Inner Perimeter Road
Valdosta, GA 31604
Telephone: 229-253-0900
Fax: 229-253-1842
E-mail: lea@lea-pc.com



ROCKY HILL CHURCH ROAD
LAND LOT 38 OF THE 12TH LAND DISTRICT
LOWNDES COUNTY - STATE OF GEORGIA

REVISIONS	
DATE	DESCRIPTION

SCALE:	N.T.S.
DESIGNED BY:	TJH
CHECKED BY:	MCM
SUBMITTAL DATE:	4-11-2023
JOB NO.	0010-131
THESE DRAWINGS ARE THE PROPERTY OF THE ENGINEER AND MAY NOT BE REPRODUCED OR REUSED WITHOUT PERMISSION AND CREDIT. © LEA, PC 2023	



GSWCC LEVEL II CERT. #49262

ESPC DETAILS (3 OF 3)

G-5

5 OF 11 SHEETS

S:\0010-131 (Lowndes Co. Rocky Hill Church Road Paving)\DWG-PRODUCTION\COVER.dwg 5/9/2023 11:31 AM